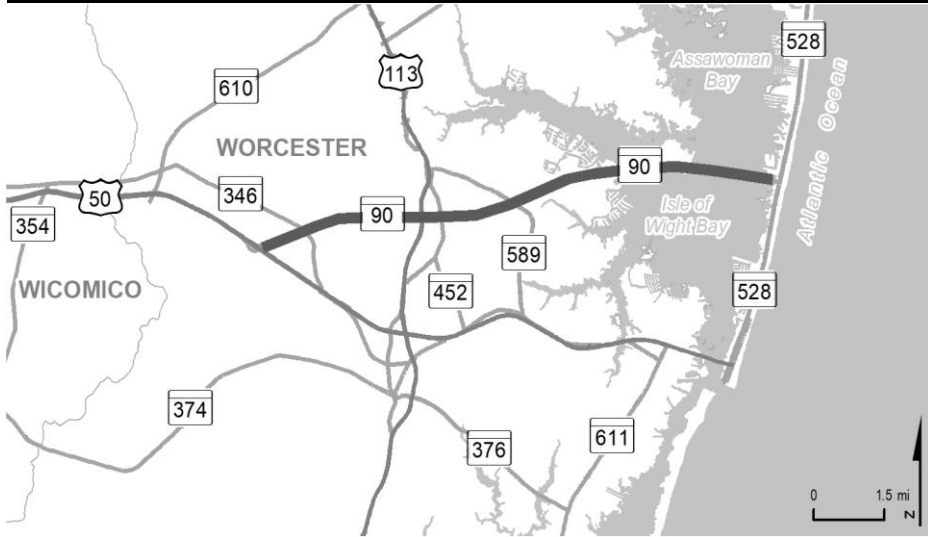




***WORCESTER COUNTY***





**PROJECT:** MD 90, Ocean City Expressway

**DESCRIPTION:** Project to improve MD 90 operations from US 50 to MD 528, including Bridge No. 2302000 over the St. Martin River and Bridge No. 2302100 over Assawoman Bay. Additional travel lanes, interchange and at-grade intersections to be evaluate, along with pedestrian and bicycle needs throughout the corridor.

**PURPOSE & NEED SUMMARY STATEMENT:** MD 90 is a heavily traveled roadway providing crucial access to and from Ocean City and serving as a key evacuation route during storm events. This project will improve operations and increase network redundancy in Ocean City.

**SMART GROWTH STATUS:**  Project Not Location Specific  Not Subject to PFA Law

Project Inside PFA  
 Project Outside PFA  
 PFA Status Yet to Be Determined

Grandfathered  
 Exception Will Be Required  
 Exception Granted

**STATUS:** Preliminary engineering underway.

**SIGNIFICANT CHANGE FROM FY 2023 - 28 CTP:** None.

POTENTIAL FUNDING SOURCE:											
<input checked="" type="checkbox"/> SPECIAL <input checked="" type="checkbox"/> FEDERAL <input type="checkbox"/> GENERAL <input type="checkbox"/> OTHER											
PHASE	TOTAL			CURRENT YEAR	BUDGET YEAR	PROJECTED CASH REQUIREMENTS FOR PLANNING PURPOSES ONLY				SIX YEAR TOTAL	BALANCE TO COMPLETE
	ESTIMATED COST (\$000)	EXPENDED THRU 2023	EXPENDED IN 2023			2024	2025	...2026...	...2027...		
Planning	1,288	1,288	813	0	0	0	0	0	0	0	0
Engineering	14,560	0	0	800	2,500	2,260	3,000	3,000	3,000	14,560	0
Right-of-way	0	0	0	0	0	0	0	0	0	0	0
Utilities	0	0	0	0	0	0	0	0	0	0	0
Construction	0	0	0	0	0	0	0	0	0	0	0
<b>Total</b>	<b>15,848</b>	<b>1,288</b>	<b>813</b>	<b>800</b>	<b>2,500</b>	<b>2,260</b>	<b>3,000</b>	<b>3,000</b>	<b>3,000</b>	<b>14,560</b>	<b>0</b>
Federal-Aid	14,284	1,180	732	720	2,250	2,034	2,700	2,700	2,700	13,104	0
Special	1,564	108	81	80	250	226	300	300	300	1,456	0
Other	0	0	0	0	0	0	0	0	0	0	0

**Classification:**

STATE - Principal Arterial

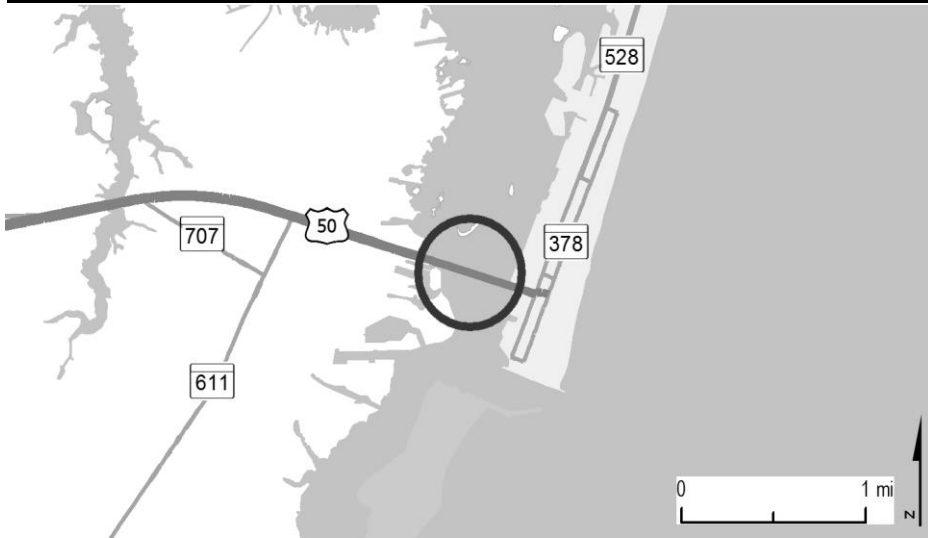
FEDERAL - Freeway/Expressway

STATE SYSTEM: Primary

**Estimated Annual Average Daily Traffic (vehicles per day)**

CURRENT 9,700 - 31,900  
 (2023) 10,600 - 34,400 (Summer Peak)

PROJECTED 10,800 - 34,900  
 (2043) 11,700 - 37,700 (Summer Peak)



**PROJECT:** US 50, Ocean Gateway

**DESCRIPTION:** Study to replace Bridge No. 2300700 over the Sinepuxent Bay. The study investigated options to eliminate/upgrade the draw span structure. New bridge/roadway improvements to include median and sidewalks where appropriate.

**PURPOSE & NEED SUMMARY STATEMENT:** This high traffic volume arterial has experienced mechanical problems with the drawbridge during peak seasonal traffic. This project will improve the highway's safety and operations.

**SMART GROWTH STATUS:**  Project Not Location Specific  Not Subject to PFA Law

Project Inside PFA  Grandfathered  
 Project Outside PFA  Exception Will Be Required  
 PFA Status Yet to Be Determined  Exception Granted

**STATUS:** Planning complete. Project on hold.

**SIGNIFICANT CHANGE FROM FY 2023 - 28 CTP:** None.

**POTENTIAL FUNDING SOURCE:**

SPECIAL  FEDERAL  GENERAL  OTHER

PHASE	TOTAL		EXPENDED IN 2023	CURRENT YEAR 2024	BUDGET YEAR 2025	PROJECTED CASH REQUIREMENTS FOR PLANNING PURPOSES ONLY				SIX YEAR TOTAL	BALANCE TO COMPLETE
	ESTIMATED COST (\$000)	EXPENDED THRU 2023				...2026...	...2027...	...2028...	...2029...		
Planning	2,908	2,908	0	0	0	0	0	0	0	0	0
Engineering	0	0	0	0	0	0	0	0	0	0	0
Right-of-way	0	0	0	0	0	0	0	0	0	0	0
Utilities	0	0	0	0	0	0	0	0	0	0	0
Construction	0	0	0	0	0	0	0	0	0	0	0
<b>Total</b>	<b>2,908</b>	<b>2,908</b>	<b>0</b>	<b>0</b>	<b>0</b>	<b>0</b>	<b>0</b>	<b>0</b>	<b>0</b>	<b>0</b>	<b>0</b>
Federal-Aid	0	0	0	0	0	0	0	0	0	0	0
Special	2,908	2,908	0	0	0	0	0	0	0	0	0
Other	0	0	0	0	0	0	0	0	0	0	0

**Classification:**

STATE - Principal Arterial

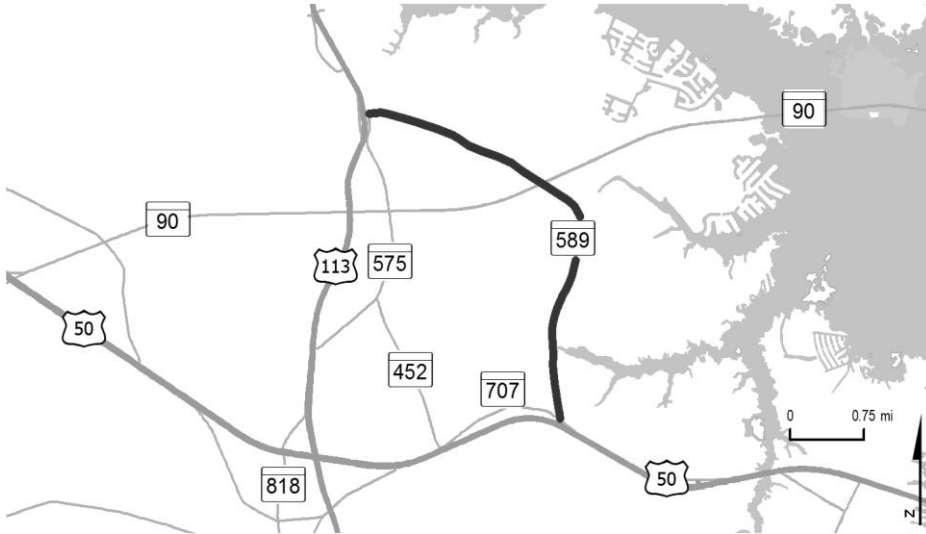
FEDERAL - Other Principal Arterial

STATE SYSTEM: Primary

**Estimated Annual Average Daily Traffic (vehicles per day)**

CURRENT 33,300  
(2023) 41,000 (Summer Peak)

PROJECTED 36,900  
(2043) 45,600 (Summer Peak)



**PROJECT:** MD 589, Racetrack Road

**DESCRIPTION:** Study of potential improvements to the existing MD 589 corridor from US 50 to US 113 (4.7 miles). Concepts include widening to four lanes and incorporating sidewalks, share-use paths, and on-road bike lanes where appropriate.

**PURPOSE & NEED SUMMARY STATEMENT:** MD 589 is a heavily traveled roadway connecting Ocean City communities. This project will reduce congestion and improve safety and operations along MD 589 and at the US 50 intersection.

**SMART GROWTH STATUS:**  Project Not Location Specific  Not Subject to PFA Law

Project Inside PFA  
 Project Outside PFA  
 PFA Status Yet to Be Determined
 
 Grandfathered  
 Exception Will Be Required  
 Exception Granted

**STATUS:** Feasibility study complete. Project is on hold.

**SIGNIFICANT CHANGE FROM FY 2023 - 28 CTP:** None.

POTENTIAL FUNDING SOURCE:												
<input checked="" type="checkbox"/> SPECIAL <input checked="" type="checkbox"/> FEDERAL <input type="checkbox"/> GENERAL <input type="checkbox"/> OTHER												
PHASE	TOTAL		EXPENDED IN 2023	CURRENT YEAR 2024	BUDGET YEAR 2025	PROJECTED CASH REQUIREMENTS FOR PLANNING PURPOSES ONLY				SIX YEAR TOTAL	BALANCE TO COMPLETE	
	ESTIMATED COST (\$000)	EXPENDED THRU 2023				...2026...	...2027...	...2028...	...2029...			
Planning	1,417	1,417	0	0	0	0	0	0	0	0	0	
Engineering	0	0	0	0	0	0	0	0	0	0	0	
Right-of-way	0	0	0	0	0	0	0	0	0	0	0	
Utilities	0	0	0	0	0	0	0	0	0	0	0	
Construction	0	0	0	0	0	0	0	0	0	0	0	
<b>Total</b>	<b>1,417</b>	<b>1,417</b>	<b>0</b>	<b>0</b>	<b>0</b>	<b>0</b>	<b>0</b>	<b>0</b>	<b>0</b>	<b>0</b>	<b>0</b>	
Federal-Aid	246	246	0	0	0	0	0	0	0	0	0	
Special	1,171	1,171	0	0	0	0	0	0	0	0	0	
Other	0	0	0	0	0	0	0	0	0	0	0	

**Classification:**

STATE - Minor Arterial

FEDERAL - Minor Arterial

STATE SYSTEM: Secondary

**Estimated Annual Average Daily Traffic (vehicles per day)**

CURRENT (2023) 20,600  
22,800 (Summer Peak)

PROJECTED (2043) 26,200  
29,900 (Summer Peak)

**MINOR PROJECTS PROGRAM**  
*(Dollars in Thousands)*

**STATE HIGHWAY ADMINISTRATION - Worcester County - LINE 4**

PROJECT ID	ROUTE NUMBER	PROJECT NAME	TOTAL PROGRAMMED COST	STATUS
<b>Bridge Replacement/Rehabilitation</b>				
WO1961	MD346	OLD OCEAN CITY BOULEVARD - REPLACEMENT OF SMALL STRUCTURE 23019X0 OVER WHALEYVILLE BRANCH	\$ 1,292	FY 2024
<b>Resurface/Rehabilitate</b>				
XY8231	-	SAFETY AND RESURFACING IMPROVEMENTS AT VARIOUS LOCATIONS IN WORCESTER COUNTY	\$ 8,293	Under Construction
XY9231	-	SAFETY AND RESURFACING IMPROVEMENTS AT VARIOUS LOCATIONS IN WORCESTER COUNTY	\$ 9,750	Under Construction
<b>Transportation Alternatives Program</b>				
WO5111	MD611	STEPHEN DECATUR HIGHWAY - BICYCLE AND PEDESTRIAN ROUTE - SHARED USE PATH FEASIBILITY STUDY	\$ 109	FY 2025