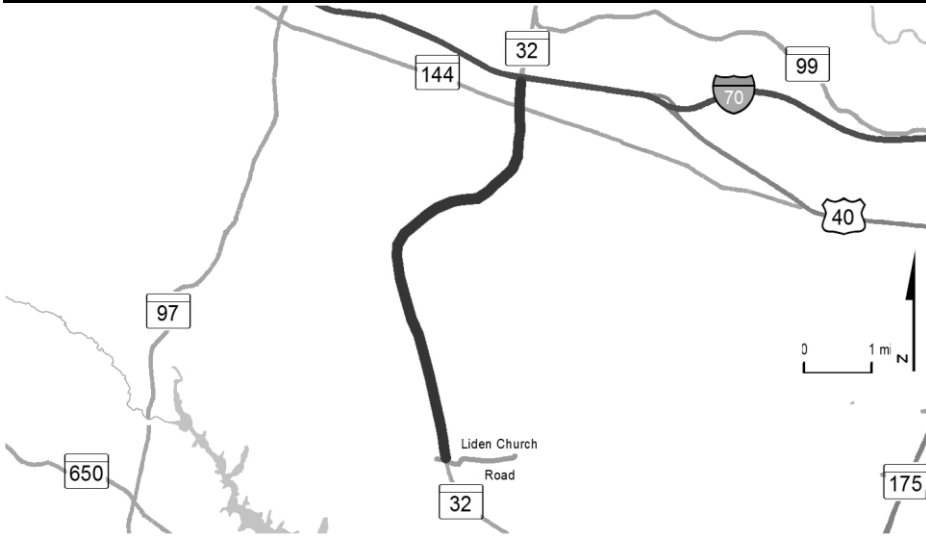




HOWARD COUNTY



PROJECT: MD 32, Patuxent Freeway

DESCRIPTION: Construct capacity and safety improvements along MD 32 from north of Linden Church Road to I-70 (6.6 miles).

PURPOSE & NEED SUMMARY STATEMENT: This project will address congestion and safety as a result of increasing traffic volumes on the existing two-lane roadway.

STATE GOALS : Maryland Transportation Plan (MTP) Goals/Selection Criteria:

- | | |
|--|--|
| <input checked="" type="checkbox"/> Safe, Secure, and Resilient | <input checked="" type="checkbox"/> Quality & Efficiency |
| <input type="checkbox"/> Maintain & Modernize | <input type="checkbox"/> Environmental Protection |
| <input checked="" type="checkbox"/> Economic Opportunity & Reduce Congestion | <input type="checkbox"/> Fiscal Responsibility |
| <input type="checkbox"/> Better Transportation Choices & Connections | |

SMART GROWTH STATUS: Project Not Location Specific Not Subject to PFA Law

- | | |
|--|---|
| <input type="checkbox"/> Project Inside PFA | <input type="checkbox"/> Grandfathered |
| <input checked="" type="checkbox"/> Project Outside PFA | <input type="checkbox"/> Exception Will Be Required |
| <input type="checkbox"/> PFA Status Yet to Be Determined | <input checked="" type="checkbox"/> Exception Granted |

STATUS: Construction underway.

EXPLANATION: This project will relieve traffic congestion and address safety concerns along MD 32 in Howard County.

SIGNIFICANT CHANGE FROM FY 2021 - 26 CTP: None.

PHASE	POTENTIAL FUNDING SOURCE: <input checked="" type="checkbox"/> SPECIAL <input checked="" type="checkbox"/> FEDERAL <input type="checkbox"/> GENERAL <input type="checkbox"/> OTHER										TOTAL	BALANCE TO COMPLETE
	TOTAL ESTIMATED COST (\$000)	EXPENDED THRU 2021	EXPENDED IN 2021	CURRENT YEAR 2022	BUDGET YEAR 2023	PROJECTED CASH REQUIREMENTS FOR PLANNING PURPOSES ONLY	SIX YEAR TOTAL					
Planning	2,234	2,234	0	0	0	0	0	0	0	0	0	0
Engineering	8,319	8,319	(45)	0	0	0	0	0	0	0	0	0
Right-of-way	11,439	10,768	1,288	391	164	116	0	0	0	671	0	0
Utilities	4,614	22	20	2,431	2,161	0	0	0	0	4,592	0	0
Construction	99,696	63,877	26,406	35,819	0	0	0	0	0	35,819	0	0
Total	126,301	85,219	27,669	38,641	2,325	116	0	0	0	41,082	0	0
Federal-Aid	111,053	72,124	27,800	37,325	1,497	107	0	0	0	38,929	0	0
Special	15,248	13,095	(131)	1,316	828	9	0	0	0	2,153	0	0
Other	0	0	0	0	0	0	0	0	0	0	0	0

Classification:

STATE - Principal Arterial

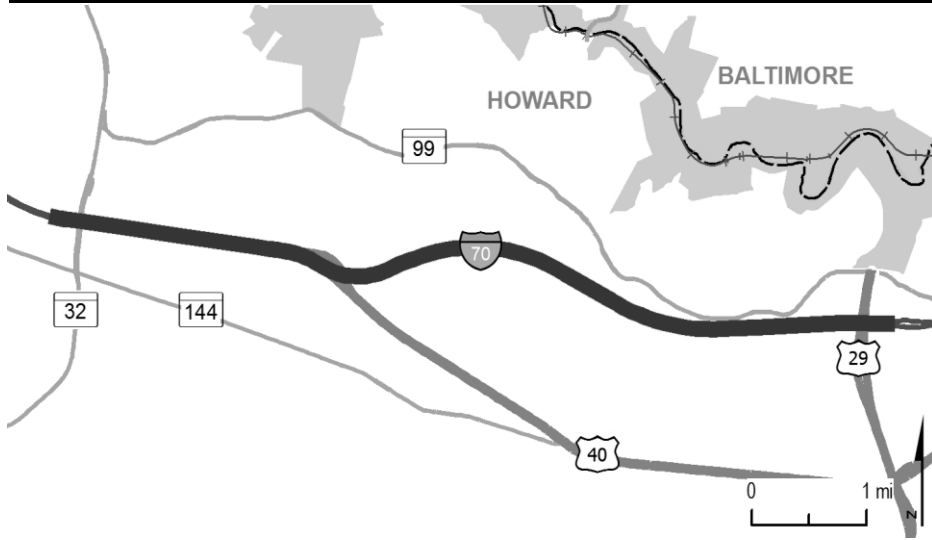
FEDERAL - Other Principal Arterial

STATE SYSTEM: Primary

Estimated Annual Average Daily Traffic (vehicles per day)

CURRENT (2021) 23,500

PROJECTED (2041) 41,100



PROJECT: I-70

DESCRIPTION: Study to address current and future capacity needs on I-70 between MD 32 and US 29 (6.0 miles).

PURPOSE & NEED SUMMARY STATEMENT: This project will ease increasing congestion and improve safety along this segment of I-70.

SMART GROWTH STATUS: Project Not Location Specific Not Subject to PFA Law

Project Inside PFA
 Project Outside PFA
 PFA Status Yet to Be Determined

Grandfathered
 Exception Will Be Required
 Exception Granted

STATUS: Project on hold.

SIGNIFICANT CHANGE FROM FY 2021 - 26 CTP: None.

POTENTIAL FUNDING SOURCE:

SPECIAL FEDERAL GENERAL OTHER

PHASE	TOTAL		EXPENDED IN 2021	CURRENT YEAR 2022	BUDGET YEAR 2023	PROJECTED CASH REQUIREMENTS FOR PLANNING PURPOSES ONLY				SIX YEAR TOTAL	BALANCE TO COMPLETE
	ESTIMATED COST (\$000)	EXPENDED THRU 2021				...2024...	...2025...	...2026...	...2027...		
Planning	858	858	0	0	0	0	0	0	0	0	0
Engineering	0	0	0	0	0	0	0	0	0	0	0
Right-of-way	0	0	0	0	0	0	0	0	0	0	0
Utilities	0	0	0	0	0	0	0	0	0	0	0
Construction	0	0	0	0	0	0	0	0	0	0	0
Total	858	858	0	0	0	0	0	0	0	0	0
Federal-Aid	0	0	0	0	0	0	0	0	0	0	0
Special	858	858	0	0	0	0	0	0	0	0	0
Other	0	0	0	0	0	0	0	0	0	0	0

Classification:

STATE - Principal Arterial

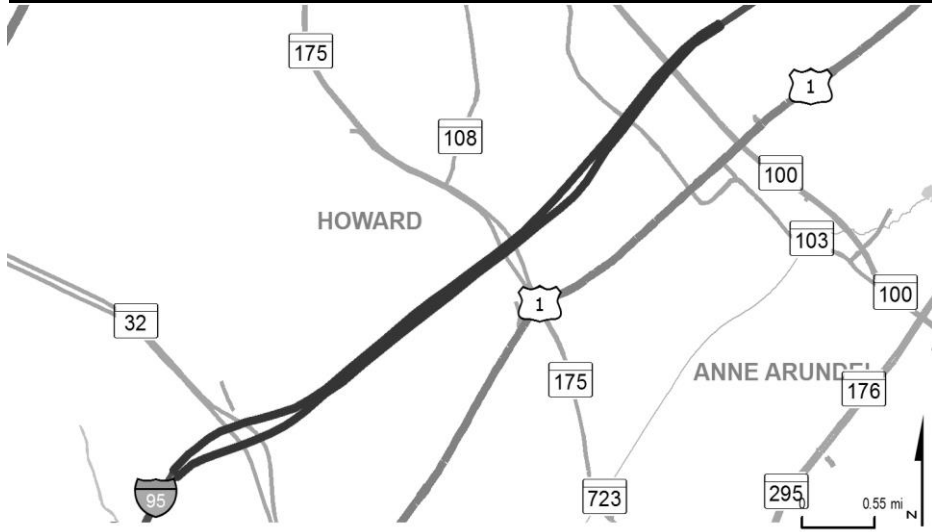
FEDERAL - Interstate

STATE SYSTEM: Primary

Estimated Annual Average Daily Traffic (vehicles per day)

CURRENT (2021) 76,400 - 78,700

PROJECTED (2041) 110,500 - 113,700



PROJECT: I-95, Active Traffic Management

DESCRIPTION: Construct facilities to accommodate peak hour shoulder use on I-95 between MD 32 and MD 100.

PURPOSE & NEED SUMMARY STATEMENT: This project will address capacity and safety concerns along I-95.

SMART GROWTH STATUS: Project Not Location Specific Not Subject to PFA Law

Project Inside PFA Grandfathered
 Project Outside PFA Exception Will Be Required
 PFA Status Yet to Be Determined Exception Granted

STATUS: Project on hold.

SIGNIFICANT CHANGE FROM FY 2021 - 26 CTP: None.

POTENTIAL FUNDING SOURCE:

SPECIAL FEDERAL GENERAL OTHER

PHASE	TOTAL		EXPENDED IN 2021	CURRENT YEAR 2022	BUDGET YEAR 2023	PROJECTED CASH REQUIREMENTS FOR PLANNING PURPOSES ONLY				SIX YEAR TOTAL	BALANCE TO COMPLETE
	ESTIMATED COST (\$000)	EXPENDED THRU 2021				...2024...	...2025...	...2026...	...2027...		
Planning	0	0	0	0	0	0	0	0	0	0	0
Engineering	1,259	1,259	0	0	0	0	0	0	0	0	0
Right-of-way	0	0	0	0	0	0	0	0	0	0	0
Utilities	0	0	0	0	0	0	0	0	0	0	0
Construction	0	0	0	0	0	0	0	0	0	0	0
Total	1,259	1,259	0	0	0	0	0	0	0	0	0
Federal-Aid	0	0	0	0	0	0	0	0	0	0	0
Special	1,259	1,259	0	0	0	0	0	0	0	0	0
Other	0	0	0	0	0	0	0	0	0	0	0

Classification:

STATE - Principal Arterial

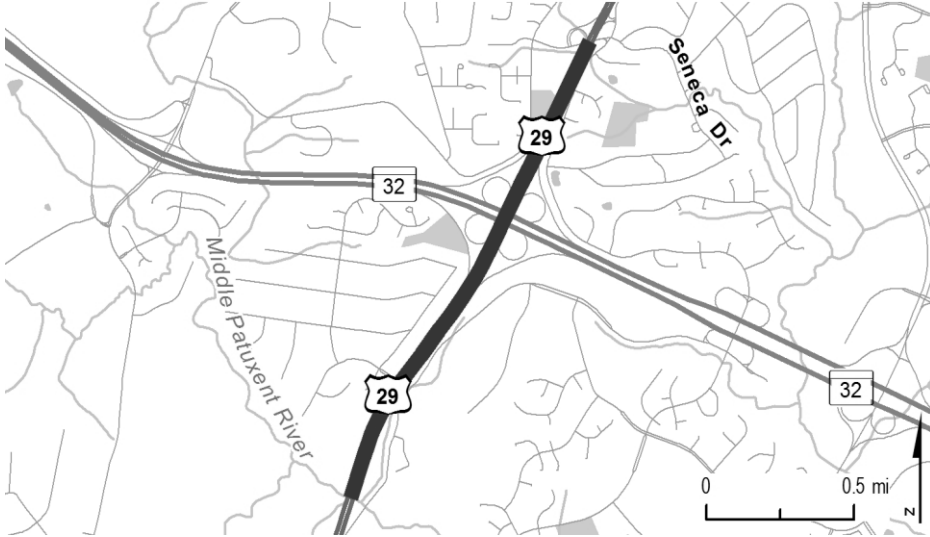
FEDERAL - Interstate

STATE SYSTEM: Primary

Estimated Annual Average Daily Traffic (vehicles per day)

CURRENT (2021) 193,600 - 200,800

PROJECTED (2041) 221,600 - 233,100



PROJECT: US 29, Columbia Pike

DESCRIPTION: Widen from two to three lanes the northbound section of US 29 from the Middle Patuxent River to Seneca Drive (Phase 2; 1.7 miles).

PURPOSE & NEED SUMMARY STATEMENT: This project will improve safety and reduce congestion by upgrading northbound US 29 to match the southbound section, which is currently three lanes.

SMART GROWTH STATUS: Project Not Location Specific Not Subject to PFA Law

Project Inside PFA Grandfathered
 Project Outside PFA Exception Will Be Required
 PFA Status Yet to Be Determined Exception Granted

STATUS: Project on hold.

SIGNIFICANT CHANGE FROM FY 2021 - 26 CTP: None.

POTENTIAL FUNDING SOURCE:

SPECIAL FEDERAL GENERAL OTHER

PHASE	TOTAL		EXPENDED IN 2021	CURRENT YEAR 2022	BUDGET YEAR 2023	PROJECTED CASH REQUIREMENTS FOR PLANNING PURPOSES ONLY				SIX YEAR TOTAL	BALANCE TO COMPLETE
	ESTIMATED COST (\$000)	EXPENDED THRU 2021				...2024...	...2025...	...2026...	...2027...		
Planning	0	0	0	0	0	0	0	0	0	0	0
Engineering	684	684	2	0	0	0	0	0	0	0	0
Right-of-way	0	0	0	0	0	0	0	0	0	0	0
Utilities	0	0	0	0	0	0	0	0	0	0	0
Construction	0	0	0	0	0	0	0	0	0	0	0
Total	684	684	2	0	0	0	0	0	0	0	0
Federal-Aid	0	0	0	0	0	0	0	0	0	0	0
Special	684	684	2	0	0	0	0	0	0	0	0
Other	0	0	0	0	0	0	0	0	0	0	0

Classification:

STATE - Principal Arterial

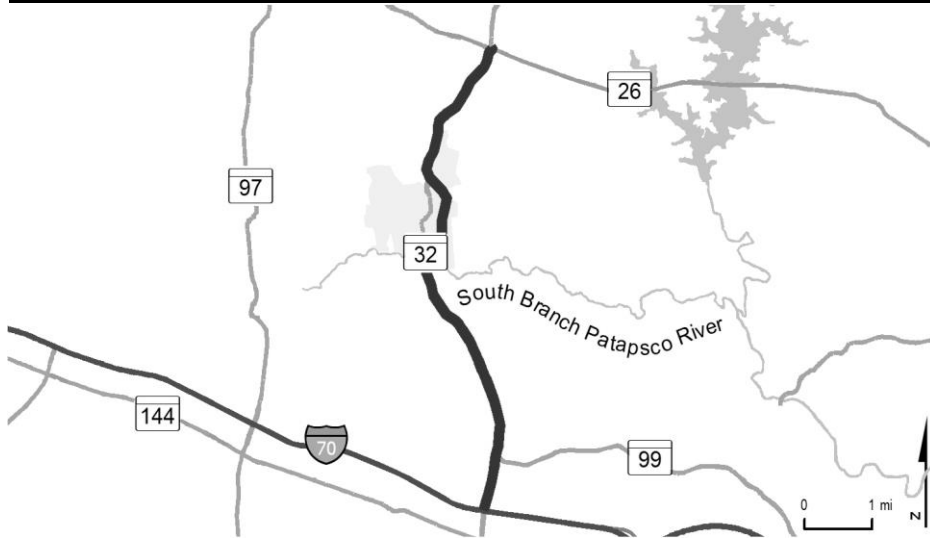
FEDERAL - Freeway/Expressway

STATE SYSTEM: Primary

Estimated Annual Average Daily Traffic (vehicles per day)

CURRENT (2021) 43,400

PROJECTED (2041) 66,025



PROJECT: MD 32, Sykesville Road

DESCRIPTION: Planning study to determine potential safety and capacity improvements on MD 32 from MD 26 (Liberty Road) to I-70 (7.5 miles).

PURPOSE & NEED SUMMARY STATEMENT: Road connects high growth area of Carroll County with growing job markets in Howard County.

SMART GROWTH STATUS: Project Not Location Specific Not Subject to PFA Law
 Project Inside PFA Grandfathered
 Project Outside PFA Exception Will Be Required
 PFA Status Yet to Be Determined Exception Granted

STATUS: Study complete.

SIGNIFICANT CHANGE FROM FY 2021 - 26 CTP: None.

POTENTIAL FUNDING SOURCE:

SPECIAL FEDERAL GENERAL OTHER

PHASE	TOTAL		EXPENDED IN 2021	CURRENT YEAR 2022	BUDGET YEAR 2023	PROJECTED CASH REQUIREMENTS FOR PLANNING PURPOSES ONLY				SIX YEAR TOTAL	BALANCE TO COMPLETE
	ESTIMATED COST (\$000)	EXPENDED THRU 2021				...2024...	...2025...	...2026...	...2027...		
Planning	703	703	0	0	0	0	0	0	0	0	0
Engineering	0	0	0	0	0	0	0	0	0	0	0
Right-of-way	0	0	0	0	0	0	0	0	0	0	0
Utilities	0	0	0	0	0	0	0	0	0	0	0
Construction	0	0	0	0	0	0	0	0	0	0	0
Total	703	703	0	0	0	0	0	0	0	0	0
Federal-Aid	0	0	0	0	0	0	0	0	0	0	0
Special	703	703	0	0	0	0	0	0	0	0	0
Other	0	0	0	0	0	0	0	0	0	0	0

Classification:

STATE - Intermediate Arterial

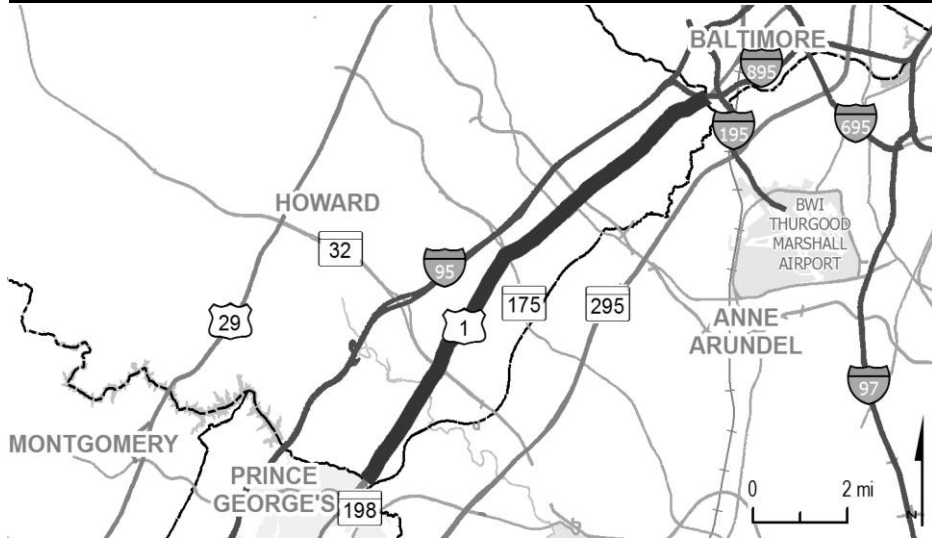
FEDERAL - Other Principal Arterial

STATE SYSTEM: Secondary

Estimated Annual Average Daily Traffic (vehicles per day)

CURRENT (2021) 20,500 - 26,400

PROJECTED (2041) 36,100 - 40,300



PROJECT: US 1, Washington Boulevard

DESCRIPTION: Study to identify potential improvements in the US 1 corridor from the Prince George's County line to the Baltimore County line, including potential interchange improvements at MD 175 (11.0 miles).

PURPOSE & NEED SUMMARY STATEMENT: Improvements identified as a result of this study provide a blueprint for future State, local and developer projects, so the corridor can be developed in a manner consistent with the County's overall vision plan, and accommodate existing and future travel demand for all users.

SMART GROWTH STATUS: Project Not Location Specific Not Subject to PFA Law

Project Inside PFA Grandfathered
 Project Outside PFA Exception Will Be Required
 PFA Status Yet to Be Determined Exception Granted

STATUS: Feasibility study complete.

SIGNIFICANT CHANGE FROM FY 2021 - 26 CTP: None.

POTENTIAL FUNDING SOURCE:

SPECIAL FEDERAL GENERAL OTHER

PHASE	TOTAL		EXPENDED IN 2021	CURRENT YEAR 2022	BUDGET YEAR 2023	PROJECTED CASH REQUIREMENTS FOR PLANNING PURPOSES ONLY				SIX YEAR TOTAL	BALANCE TO COMPLETE
	ESTIMATED COST (\$000)	EXPENDED THRU 2021				...2024...	...2025...	...2026...	...2027...		
Planning	1,043	1,043	0	0	0	0	0	0	0	0	0
Engineering	0	0	0	0	0	0	0	0	0	0	0
Right-of-way	0	0	0	0	0	0	0	0	0	0	0
Utilities	0	0	0	0	0	0	0	0	0	0	0
Construction	0	0	0	0	0	0	0	0	0	0	0
Total	1,043	1,043	0	0	0	0	0	0	0	0	0
Federal-Aid	835	835	0	0	0	0	0	0	0	0	0
Special	209	209	0	0	0	0	0	0	0	0	0
Other	0	0	0	0	0	0	0	0	0	0	0

Classification:

STATE - Minor Arterial

FEDERAL - Other Principal Arterial

STATE SYSTEM: Secondary

Estimated Annual Average Daily Traffic (vehicles per day)

CURRENT (2021) 18,600 - 40,500

PROJECTED (2041) 37,200 - 62,900

MINOR PROJECTS PROGRAM
(Dollars in Thousands)

STATE HIGHWAY ADMINISTRATION - Howard County - LINE 7

PROJECT ID	ROUTE NUMBER	PROJECT NAME	TOTAL PROGRAMMED COST	STATUS
<u>Bridge Replacement/Rehabilitation</u>				
HO0981	-	CLEANING AND PAINTING OF BRIDGE NUMBERS 1301500,1306700,1306900, 1307100	\$ 2,059	FY 2023
HO1511	MD94	WOODBINE ROAD; BRIDGE 1309400 OVER I-70	\$ 4,695	FY 2023
<u>Environmental Preservation</u>				
HO1811	IS95	LANDSCAPE-PRINCE GEORGE'S/HOWARD COUNTY LINE TO HOWARD/BALTIMORE COUNTY LINE - PHASE 2	\$ 913	Under Construction
<u>Intersection Capacity Improvements</u>				
HO2271	MD103	MONTGOMERY ROAD; US 29 TO LONG GATE SHOPPING CENTER ENTRANCE	\$ 10,756	FY 2022
<u>Resurface/Rehabilitate</u>				
HO1301	MD32	PATUXENT PARKWAY-SAFETY AND RESURFACE-AT DORSEY RUN ROAD INTERCHANGE.	\$ 3,226	Under Construction
XX1271	-	VARIOUS-PATCHING-AREAWIDE CONCRETE PATCHING AND OVERLAY	\$ 1,044	Under Construction
XY6131	-	MILL AND RESURFACE-AT VARIOUS LOCATIONS IN HOWARD COUNTY	\$ 18,041	Under Construction
XY7131	-	VARIOUS LOCATIONS IN HOWARD COUNTY	\$ 12,411	Under Construction
<u>Safety/Spot Improvement</u>				
HO2151	US1	WASHINGTON BOULEVARD; AT FOUR LOCATIONS BETWEEN PG COUNTY LINE AND DOCTOR PATEL DRIVE	\$ 3,835	FY 2022
<u>Transportation Alternatives Program</u>				
HO105C	-	DOBBIN AND MCGAW ROAD BIKEPED IMPROVEMENTS	\$ 220	Design Underway
HO4901	-	PATUXENT BRANCH TRAIL - PAVING FROM OLD GUILFORD ROAD TO VOLLMERHAUSEN ROAD	\$ 1,092	Design Underway
HONEW1	-	OELLA PATAPSCO RIVER BIKE PED BRIDGE	\$ 132	FY 2022