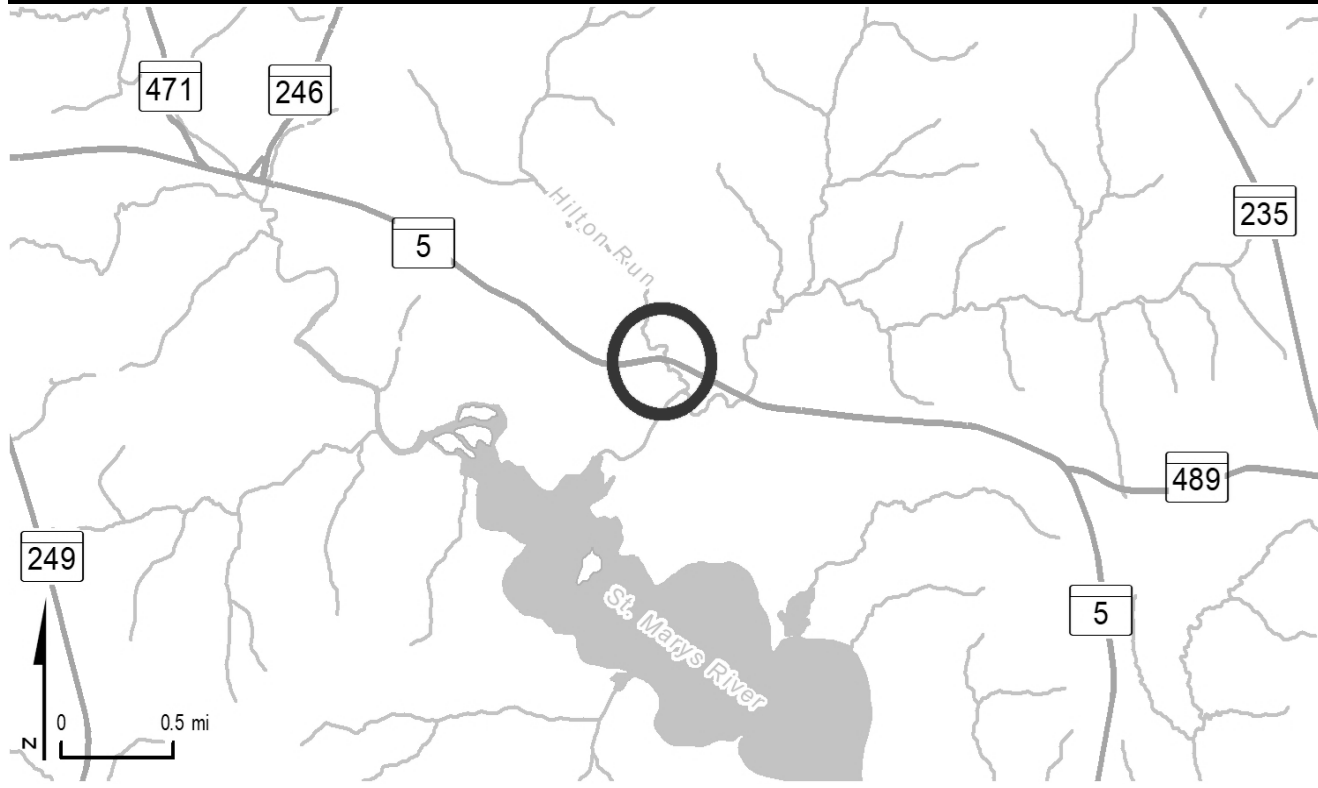




***SAINT MARY'S COUNTY***



**PROJECT:** MD 5, Point Lookout Road

**DESCRIPTION:** Replace bridge No. 1800700 on MD 5 over Hilton Run.

**PURPOSE & NEED SUMMARY STATEMENT:** The purpose of this project is to replace a poor rated bridge to keep the roadway safe and open to traffic.

**STATE GOALS : Maryland Transportation Plan (MTP) Goals/Selection Criteria:**

- Enhance Safety and Security
- Deliver System Quality
- Serve Communities and Support the Economy
- Promote Environmental Stewardship

**EXPLANATION:** The existing bridge, built in 1936, is nearing the end of its useful service life and is poor rated based upon the bridge deck condition.

**SMART GROWTH STATUS:**  Project Not Location Specific  Not Subject to PFA Law

- Project Inside PFA
- Project Outside PFA
- PFA Status Yet to Be Determined
- Grandfathered
- Exception Will Be Required
- Exception Granted

**STATUS:** Construction will begin in the current fiscal year.

**SIGNIFICANT CHANGE FROM FY 2024 - 29 CTP:** None.

**POTENTIAL FUNDING SOURCE:**

- SPECIAL
- FEDERAL
- GENERAL
- OTHER

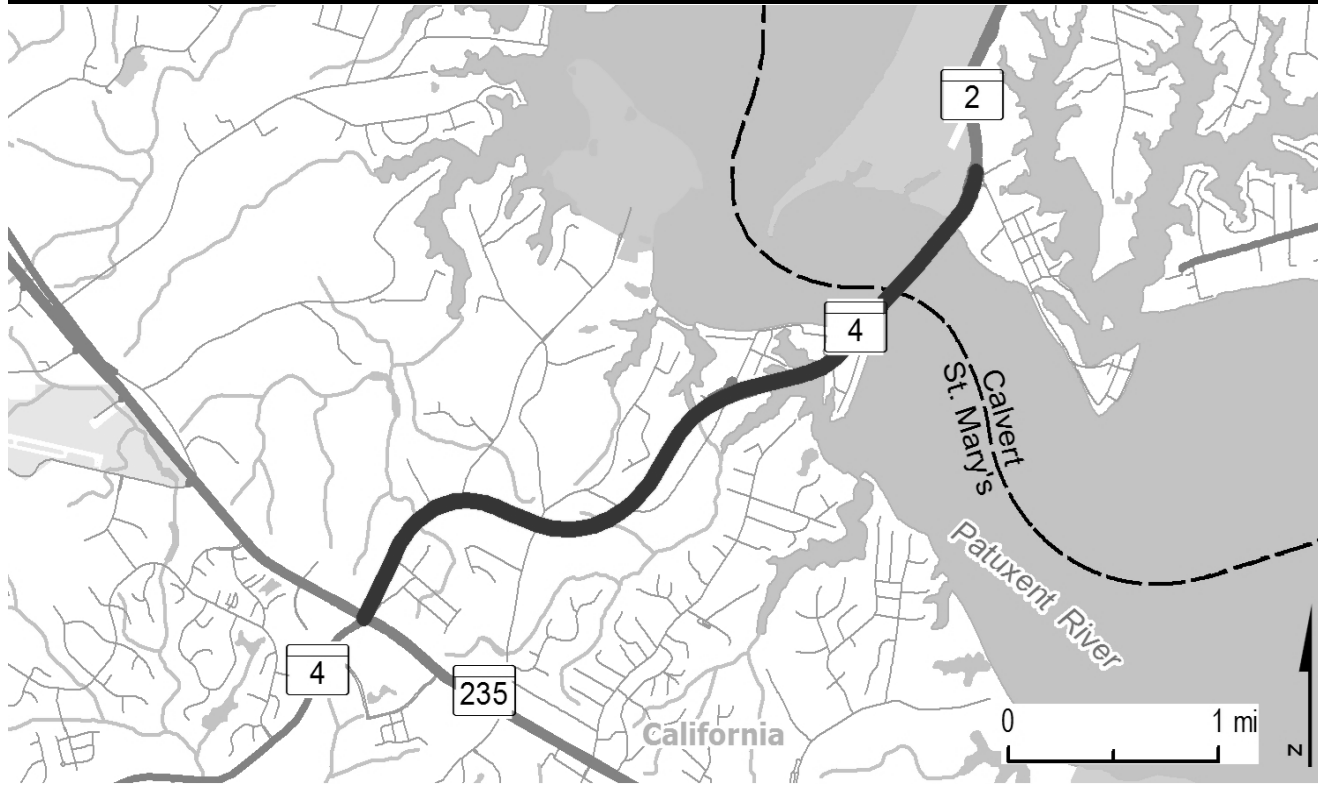
PHASE	TOTAL		EXPENDED IN 2024	CURRENT YEAR 2025	BUDGET YEAR 2026	PROJECTED CASH REQUIREMENTS FOR PLANNING PURPOSES ONLY				SIX YEAR TOTAL	BALANCE TO COMPLETE
	ESTIMATED COST (\$000)	EXPENDED THRU 2024				...2027...	...2028...	...2029...	...2030...		
Planning	0	0	0	0	0	0	0	0	0	0	0
Engineering	2,134	2,134	521	0	0	0	0	0	0	0	0
Right-of-way	66	59	38	2	2	2	1	0	0	7	0
Utilities	0	0	0	0	0	0	0	0	0	0	0
Construction	4,578	0	0	1,378	2,023	1,177	0	0	0	4,578	0
<b>Total</b>	<b>6,778</b>	<b>2,193</b>	<b>559</b>	<b>1,380</b>	<b>2,025</b>	<b>1,179</b>	<b>1</b>	<b>0</b>	<b>0</b>	<b>4,585</b>	<b>0</b>
Federal-Aid	5,375	1,021	472	1,310	1,923	1,120	1	0	0	4,354	0
Special	1,403	1,172	87	70	102	59	0	0	0	231	0
Other	0	0	0	0	0	0	0	0	0	0	0

**Classification:**

STATE - Minor Arterial  
 FEDERAL - Major Collector  
 STATE SYSTEM: Secondary

**Estimated Annual Average Daily Traffic (vehicles per day)**

CURRENT 8,600 (2024)  
 PROJECTED 11,200 (2044)



**PROJECT:** MD 4, Patuxent Beach Road and Solomons Island Road

**DESCRIPTION:** Study to upgrade MD 4 between MD 2 and MD 235 (4.0 miles), including the Governor Thomas Johnson Memorial Bridge (bridge 04019) over the Patuxent River and the intersection at MD 235. MD 4 is planned to become a four-lane divided highway with wide shoulders, a shared used path, and sidewalk accommodations where appropriate.

**PURPOSE & NEED SUMMARY STATEMENT:** The MD 4 corridor links communities on both sides of the Patuxent River. The project will reduce congestion and improve bridge operations to support community connections and regional development.

**SMART GROWTH STATUS:**  Project Not Location Specific  Not Subject to PFA Law

Project Inside PFA  Grandfathered  
 Project Outside PFA  Exception Will Be Required  
 PFA Status Yet to Be Determined  Exception Granted

**STATUS:** Patuxent River design studies underway.

**SIGNIFICANT CHANGE FROM FY 2024 - 29 CTP:** None.

**POTENTIAL FUNDING SOURCE:**

SPECIAL  FEDERAL  GENERAL  OTHER

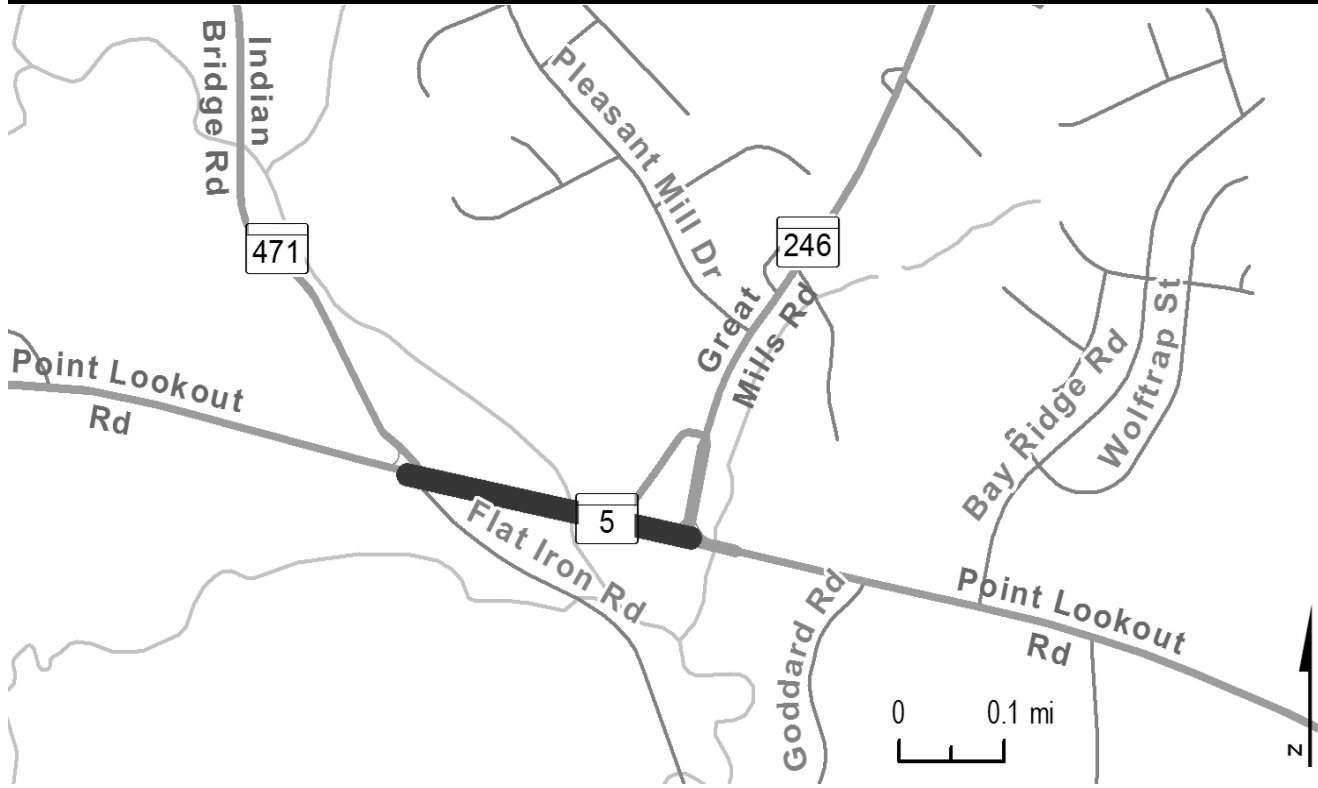
PHASE	TOTAL		EXPENDED IN 2024	CURRENT YEAR 2025	BUDGET YEAR 2026	PROJECTED CASH REQUIREMENTS FOR PLANNING PURPOSES ONLY				SIX YEAR TOTAL	BALANCE TO COMPLETE
	ESTIMATED COST (\$000)	EXPENDED THRU 2024				...2027...	...2028...	...2029...	...2030...		
Planning	4,942	4,942	0	0	0	0	0	0	0	0	0
Engineering	2,919	919	0	1,000	1,000	0	0	0	0	2,000	0
Right-of-way	0	0	0	0	0	0	0	0	0	0	0
Utilities	0	0	0	0	0	0	0	0	0	0	0
Construction	0	0	0	0	0	0	0	0	0	0	0
<b>Total</b>	<b>7,861</b>	<b>5,861</b>	<b>0</b>	<b>1,000</b>	<b>1,000</b>	<b>0</b>	<b>0</b>	<b>0</b>	<b>0</b>	<b>2,000</b>	<b>0</b>
Federal-Aid	1,802	2	0	900	900	0	0	0	0	1,800	0
Special	6,058	5,858	0	100	100	0	0	0	0	200	0
Other	0	0	0	0	0	0	0	0	0	0	0

**Classification:**

STATE - Intermediate Arterial  
 FEDERAL - Other Principal Arterial  
 STATE SYSTEM: Primary

**Estimated Annual Average Daily Traffic (vehicles per day)**

CURRENT 30,100 (2024)  
 PROJECTED 39,800 (2044)



**PROJECT:** MD 5, Point Lookout Road

**DESCRIPTION:** Upgrade MD 5 from MD 471 to MD 246, including replacing Bridge No.1800600 over the Saint Mary's River (0.3 miles).

**PURPOSE & NEED SUMMARY STATEMENT:** Improvements will address mobility, accessibility, and state of good repair needs while providing capacity for planned development.

**SMART GROWTH STATUS:**  Project Not Location Specific  Not Subject to PFA Law

Project Inside PFA  Grandfathered  
 Project Outside PFA  Exception Will Be Required  
 PFA Status Yet to Be Determined  Exception Granted

**STATUS:** Project going on hold in FY 2025.

**SIGNIFICANT CHANGE FROM FY 2024 - 29 CTP:** The cost decrease of \$1.2 million is the result of project deferrals due to fiscal constraints.

**POTENTIAL FUNDING SOURCE:**

SPECIAL  FEDERAL  GENERAL  OTHER

PHASE	TOTAL		EXPENDED IN 2024	CURRENT YEAR 2025	BUDGET YEAR 2026	PROJECTED CASH REQUIREMENTS FOR PLANNING PURPOSES ONLY				SIX YEAR TOTAL	BALANCE TO COMPLETE
	ESTIMATED COST (\$000)	EXPENDED THRU 2024				...2027...	...2028...	...2029...	...2030...		
Planning	1,632	1,632	0	0	0	0	0	0	0	0	0
Engineering	4,354	4,346	351	8	0	0	0	0	0	8	0
Right-of-way	4,617	4,617	709	0	0	0	0	0	0	0	0
Utilities	240	240	239	0	0	0	0	0	0	0	0
Construction	0	0	0	0	0	0	0	0	0	0	0
<b>Total</b>	<b>10,843</b>	<b>10,835</b>	<b>1,299</b>	<b>8</b>	<b>0</b>	<b>0</b>	<b>0</b>	<b>0</b>	<b>0</b>	<b>8</b>	<b>0</b>
Federal-Aid	4,043	4,035	1,273	8	0	0	0	0	0	8	0
Special	6,800	6,800	26	0	0	0	0	0	0	0	0
Other	0	0	0	0	0	0	0	0	0	0	0

**Classification:**

STATE - Major Collector

FEDERAL - Minor Arterial

STATE SYSTEM: Secondary

**Estimated Annual Average Daily Traffic (vehicles per day)**

CURRENT 21,600 (2024)

PROJECTED 28,100 (2044)

**MINOR PROJECTS PROGRAM**  
(Dollars in Thousands)

**STATE HIGHWAY ADMINISTRATION - Saint Mary's County - LINE 4**

PROJECT ID	ROUTE NUMBER	PROJECT NAME	TOTAL PROGRAMMED COST	STATUS
<b><u>Bridge Replacement/Rehabilitation</u></b>				
SM1891	MD5	POINT LOOKOUT ROAD - REPLACEMENT OF SMALL STRUCTURE 18050XO OVER DRAINAGE DITCH	\$ 1,462	Under Construction
<b><u>Resurface/Rehabilitate</u></b>				
XY9181	-	SAFETY AND RESURFACING IMPROVEMENTS AT VARIOUS LOCATIONS IN ST. MARY'S COUNTY	\$ 7,688	Under Construction
<b><u>Transportation Alternatives Program</u></b>				
SMNEW1	-	BICYCLE AND PEDESTRIAN ROUTE - THREE NOTCH TRAIL PHASE VII	\$ 3,600	Design Underway

\* Subject to System Preservation Program fund allocations in the Final CTP