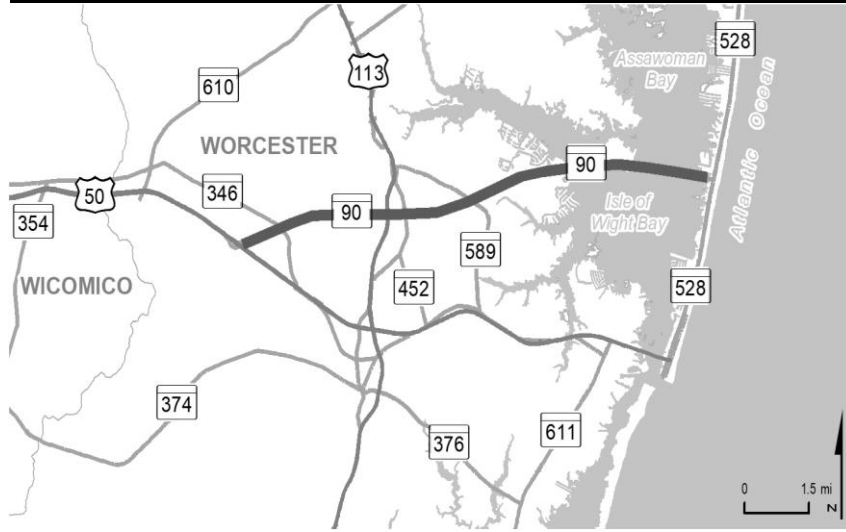




WORCESTER COUNTY



PROJECT: MD 90, Ocean City Expressway

DESCRIPTION: Project to improve MD 90 operations from US 50 to MD 528, including Bridge No. 2302000 over the St. Martin River and Bridge No. 2302100 over Assawoman Bay.

PURPOSE & NEED SUMMARY STATEMENT: MD 90 is a high traffic volume arterial that serves as one of three routes into and out of Ocean City and, therefore, is a key evacuation route during storm events. This project would improve operations and increase network redundancy.

SMART GROWTH STATUS: Project Not Location Specific Not Subject to PFA Law

Project Inside PFA
 Project Outside PFA
 PFA Status Yet to Be Determined

 Grandfathered
 Exception Will Be Required
 Exception Granted

STATUS: Planning underway.

SIGNIFICANT CHANGE FROM FY 2022 - 27 CTP: The increase of \$15.0 million is due to the addition of project planning and preliminary design funding. Additional project funding enabled by IJUA increases.

POTENTIAL FUNDING SOURCE:											
<input checked="" type="checkbox"/> SPECIAL <input checked="" type="checkbox"/> FEDERAL <input type="checkbox"/> GENERAL <input type="checkbox"/> OTHER											
PHASE	TOTAL		EXPENDED IN 2022	CURRENT YEAR 2023	BUDGET YEAR 2024	PROJECTED CASH REQUIREMENTS FOR PLANNING PURPOSES ONLY				SIX YEAR TOTAL	BALANCE TO COMPLETE
	ESTIMATED COST (\$000)	EXPENDED THRU 2022				...2025...	...2026...	...2027...	...2028...		
Planning	5,850	425	425	425	2,000	2,000	1,000	0	0	5,425	0
Engineering	10,000	0	0	0	0	0	1,000	3,000	3,000	7,000	3,000
Right-of-way	0	0	0	0	0	0	0	0	0	0	0
Utilities	0	0	0	0	0	0	0	0	0	0	0
Construction	0	0	0	0	0	0	0	0	0	0	0
Total	15,850	425	425	425	2,000	2,000	2,000	3,000	3,000	12,425	3,000
Federal-Aid	14,308	404	404	404	1,800	1,800	1,800	2,700	2,700	11,204	2,700
Special	1,542	21	21	21	200	200	200	300	300	1,221	300
Other	0	0	0	0	0	0	0	0	0	0	0

Classification:

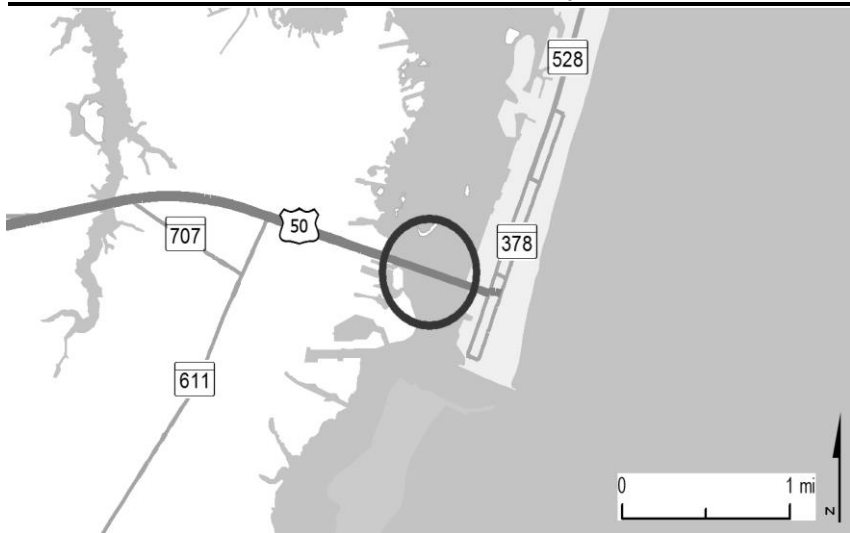
STATE - Principal Arterial

FEDERAL - Freeway/Expressway

STATE SYSTEM: Primary

Estimated Annual Average Daily Traffic (vehicles per day)

CURRENT (2022)	24,000
	33,700 (Summer)
PROJECTED (2042)	29,100
	40,740 (Summer)



PROJECT: US 50, Ocean Gateway

DESCRIPTION: Study to replace Bridge No. 2300700 over the Sinepuxent Bay. The study will investigate options to eliminate/upgrade the drawspan structure.

PURPOSE & NEED SUMMARY STATEMENT: This high traffic volume arterial has experienced mechanical problems with the drawbridge during peak seasonal traffic. This project would improve the highway's safety and operations.

SMART GROWTH STATUS: Project Not Location Specific Not Subject to PFA Law

Project Inside PFA Grandfathered
 Project Outside PFA Exception Will Be Required
 PFA Status Yet to Be Determined Exception Granted

STATUS: Planning complete.

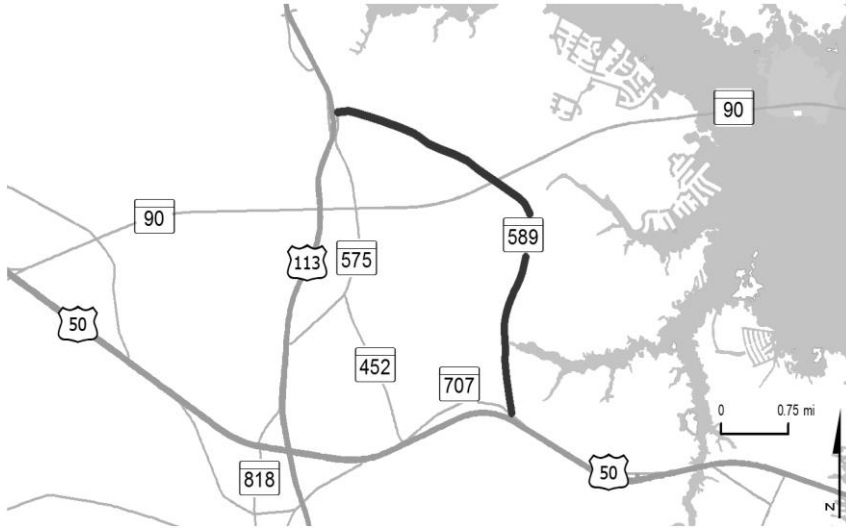
SIGNIFICANT CHANGE FROM FY 2022 - 27 CTP: None.

POTENTIAL FUNDING SOURCE: SPECIAL FEDERAL GENERAL OTHER

PHASE	TOTAL		EXPENDED IN 2022	CURRENT YEAR 2023	BUDGET YEAR 2024	PROJECTED CASH REQUIREMENTS FOR PLANNING PURPOSES ONLY				SIX YEAR TOTAL	BALANCE TO COMPLETE
	ESTIMATED COST (\$000)	EXPENDED THRU 2022				...2025...	...2026...	...2027...	...2028...		
Planning	2,908	2,908	0	0	0	0	0	0	0	0	0
Engineering	0	0	0	0	0	0	0	0	0	0	0
Right-of-way	0	0	0	0	0	0	0	0	0	0	0
Utilities	0	0	0	0	0	0	0	0	0	0	0
Construction	0	0	0	0	0	0	0	0	0	0	0
Total	2,908	2,908	0	0	0	0	0	0	0	0	0
Federal-Aid	0	0	0	0	0	0	0	0	0	0	0
Special	2,908	2,908	0	0	0	0	0	0	0	0	0
Other	0	0	0	0	0	0	0	0	0	0	0

Classification:

STATE - Principal Arterial
FEDERAL - Other Principal Arterial
STATE SYSTEM: Primary
Estimated Annual Average Daily Traffic (vehicles per day)
CURRENT (2022) 21,000
 32,000 (Summer)
PROJECTED (2042) 34,475
 57,000 (Summer)



PROJECT: MD 589, Racetrack Road

DESCRIPTION: Study for potential improvements to the existing MD 589 corridor from US 50 to US 113 (4.7 miles).

PURPOSE & NEED SUMMARY STATEMENT: This project will relieve traffic congestion and improve traffic safety along MD 589 and at the US 50 intersection.

SMART GROWTH STATUS: Project Not Location Specific Not Subject to PFA Law

Project Inside PFA
 Project Outside PFA
 PFA Status Yet to Be Determined

 Grandfathered
 Exception Will Be Required
 Exception Granted

STATUS: Feasibility study complete.

SIGNIFICANT CHANGE FROM FY 2022 - 27 CTP: None.

POTENTIAL FUNDING SOURCE: <input checked="" type="checkbox"/> SPECIAL <input checked="" type="checkbox"/> FEDERAL <input type="checkbox"/> GENERAL <input type="checkbox"/> OTHER											
PHASE	TOTAL		EXPENDED IN 2022	CURRENT YEAR 2023	BUDGET YEAR 2024	PROJECTED CASH REQUIREMENTS FOR PLANNING PURPOSES ONLY				SIX YEAR TOTAL	BALANCE TO COMPLETE
	ESTIMATED COST (\$000)	EXPENDED THRU 2022				...2025...	...2026...	...2027...	...2028...		
Planning	1,417	1,417	0	0	0	0	0	0	0	0	0
Engineering	0	0	0	0	0	0	0	0	0	0	0
Right-of-way	0	0	0	0	0	0	0	0	0	0	0
Utilities	0	0	0	0	0	0	0	0	0	0	0
Construction	0	0	0	0	0	0	0	0	0	0	0
Total	1,417	1,417	0	0	0	0	0	0	0	0	0
Federal-Aid	246	246	0	0	0	0	0	0	0	0	0
Special	1,171	1,171	0	0	0	0	0	0	0	0	0
Other	0	0	0	0	0	0	0	0	0	0	0

Classification:

STATE - Minor Arterial

FEDERAL - Minor Arterial

STATE SYSTEM: Secondary

Estimated Annual Average Daily Traffic (vehicles per day)

CURRENT (2022)	15,400
	19,100 (Summer)
PROJECTED (2042)	21,875
	28,150 (Summer)

MINOR PROJECTS PROGRAM
(Dollars in Thousands)

STATE HIGHWAY ADMINISTRATION - Worcester County - LINE 4

PROJECT ID	ROUTE NUMBER	PROJECT NAME	TOTAL PROGRAMMED COST	STATUS
Intersection Capacity Improvements				
WO1551	MD376	BAY STREET; US 113 TO FLOWER STREET	\$ 3,606	Completed
Resurface/Rehabilitate				
XY7231	-	MILL/GRIND, PATCH & RESURFACE ROADWAY PAVEMENTS AT VARIOUS LOCATIONS IN WORCESTER COUNTY	\$ 9,390	Completed
XY8231	-	AT VARIOUS LOCATIONS IN WORCESTER COUNTY	\$ 8,293	Under Construction

* Project funding enabled by IJJA increases.